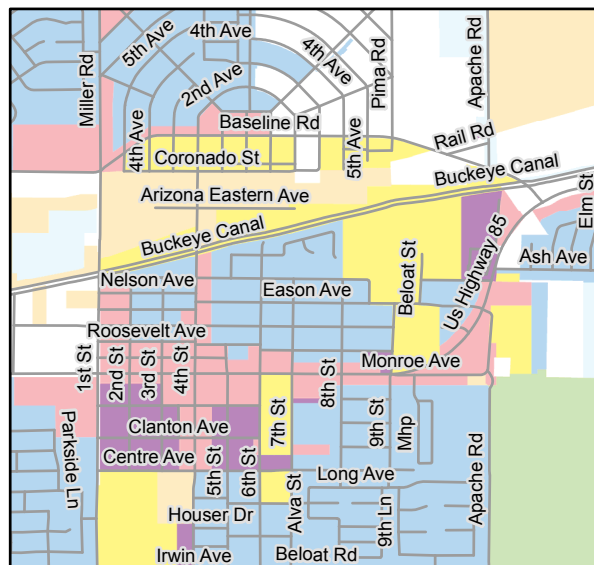
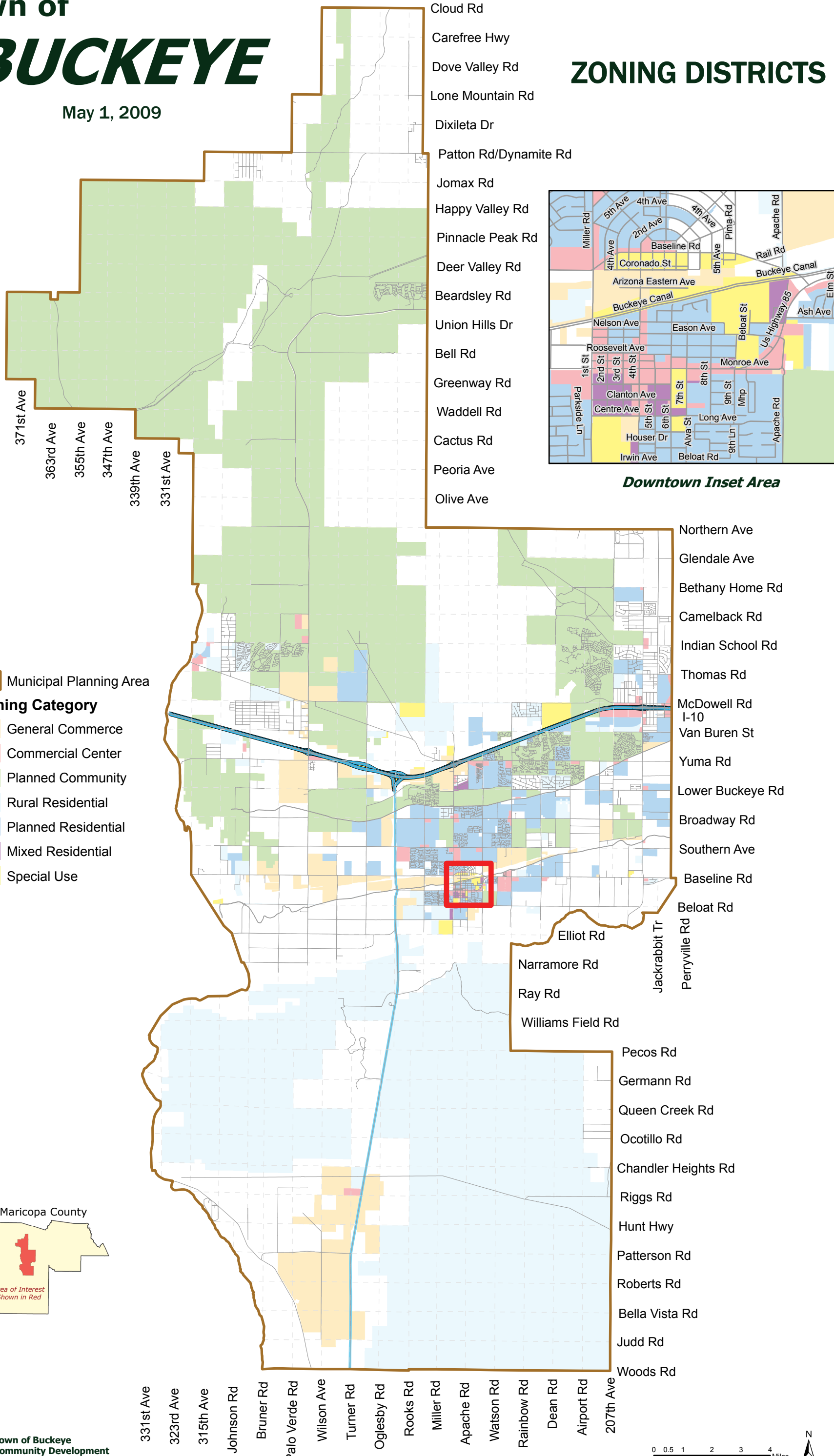


Town of **BUCKEYE**

May 1, 2009

ZONING DISTRICTS



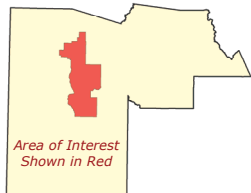
Downtown Inset Area

Municipal Planning Area

Zoning Category

- General Commerce
- Commercial Center
- Planned Community
- Rural Residential
- Planned Residential
- Mixed Residential
- Special Use

Maricopa County



Area of Interest
Shown in Red

- 331st Ave
- 323rd Ave
- 315th Ave
- Johnson Rd
- Bruner Rd
- Palo Verde Rd
- Wilson Ave
- Turner Rd
- Oglesby Rd
- Rooks Rd
- Miller Rd
- Apache Rd
- Watson Rd
- Rainbow Rd
- Dean Rd
- Airport Rd
- 207th Ave

- Cloud Rd
- Carefree Hwy
- Dove Valley Rd
- Lone Mountain Rd
- Dixileta Dr
- Patton Rd/Dynamite Rd
- Jomax Rd
- Happy Valley Rd
- Pinnacle Peak Rd
- Deer Valley Rd
- Beardsley Rd
- Union Hills Dr
- Bell Rd
- Greenway Rd
- Waddell Rd
- Cactus Rd
- Peoria Ave
- Olive Ave

- Northern Ave
- Glendale Ave
- Bethany Home Rd
- Camelback Rd
- Indian School Rd
- Thomas Rd
- McDowell Rd
- Van Buren St
- Yuma Rd
- Lower Buckeye Rd
- Broadway Rd
- Southern Ave
- Baseline Rd
- Beloat Rd
- Jackrabbit Tr
- Perryville Rd
- Pecos Rd
- Germann Rd
- Queen Creek Rd
- Ocotillo Rd
- Chandler Heights Rd
- Riggs Rd
- Hunt Hwy
- Patterson Rd
- Roberts Rd
- Bella Vista Rd
- Judd Rd
- Woods Rd

